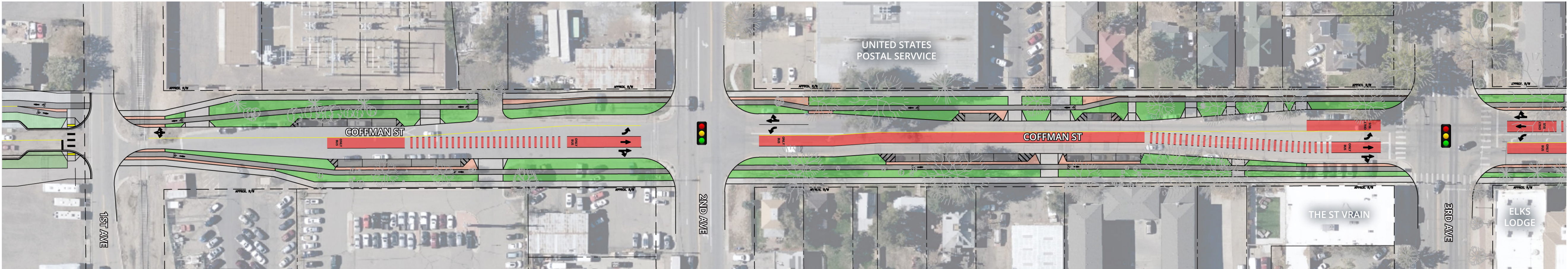
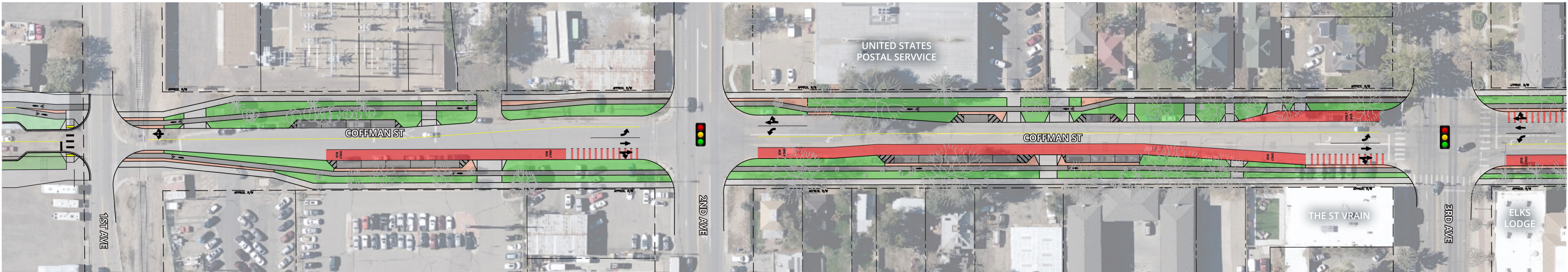


ALTERNATIVES COMPARISON - DRAFT

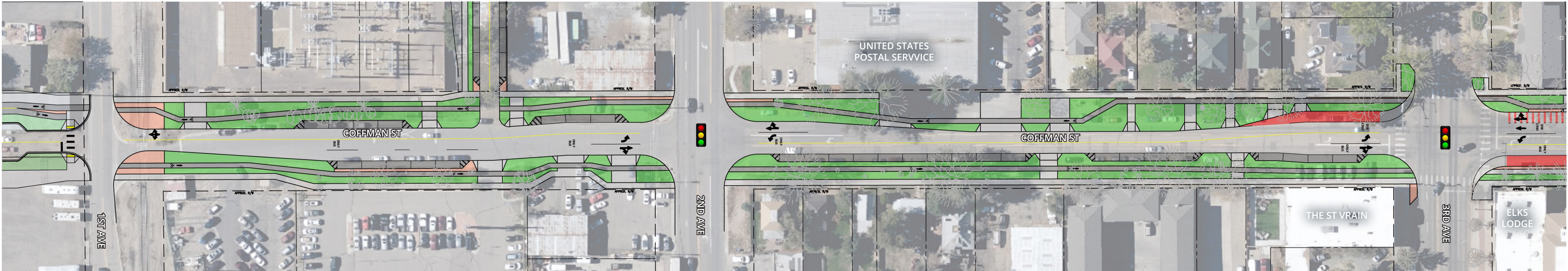
Coffman Street Busway - 1st Ave to 3rd Ave



CONCEPT ONE: Center Running Transit Alternative (Draft)



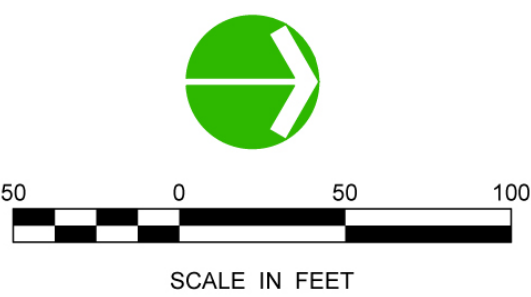
CONCEPT TWO: Side Running Transit Alternative (Draft)



CONCEPT THREE: Mixed Traffic Transit Alternative (Draft)

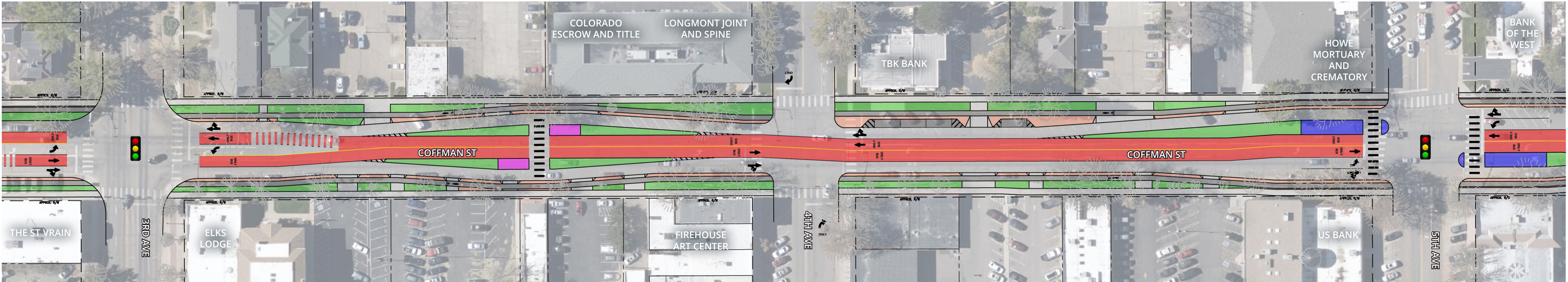
LEGEND

- TRANSIT LANE
- TRANSIT STOP
- SEPARATED BIKE LANE
- SIDEWALK
- HARDSCAPE
- LANDSCAPE AREA

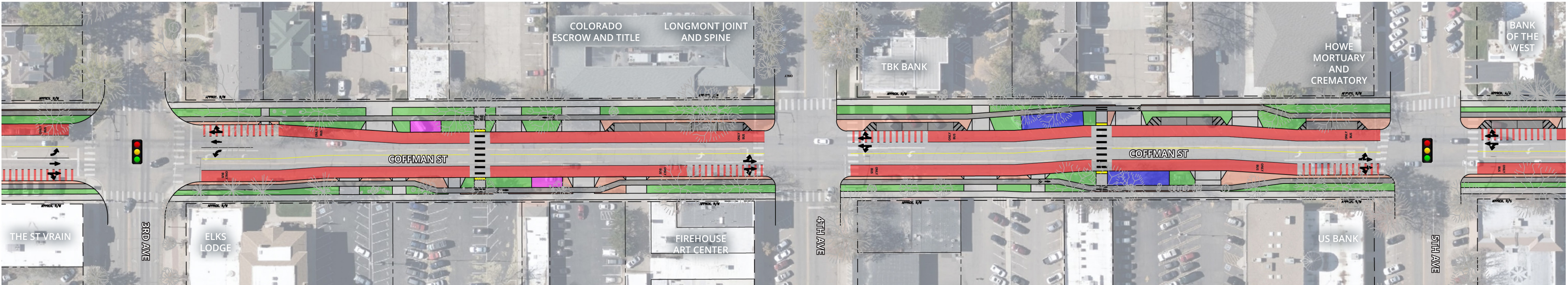


ALTERNATIVES COMPARISON - DRAFT

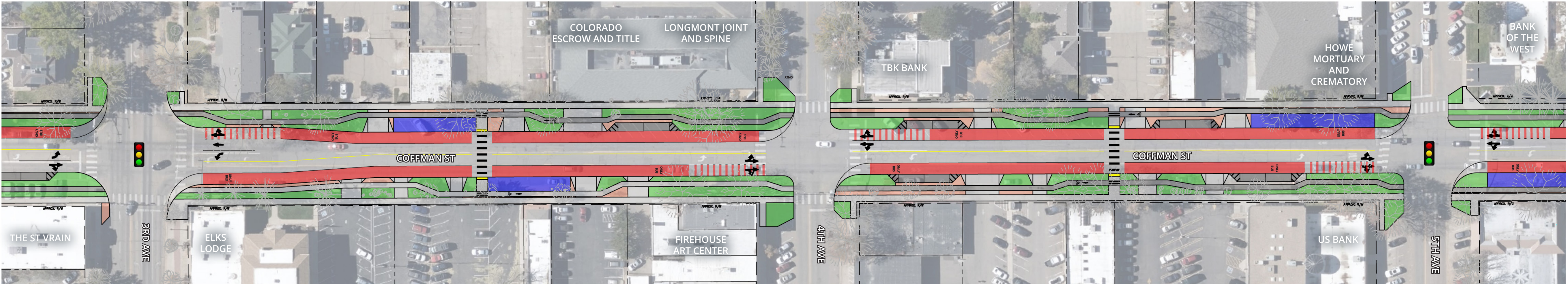
Coffman Street Busway - 3rd Ave to 5th Ave



CONCEPT ONE: Center Running Transit Alternative (Draft)



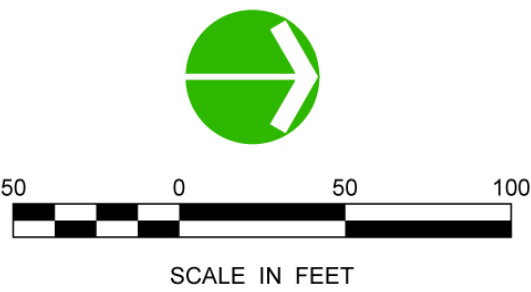
CONCEPT TWO: Side Running Transit Alternative (Draft)



CONCEPT THREE: Mixed Traffic Transit Alternative (Draft)

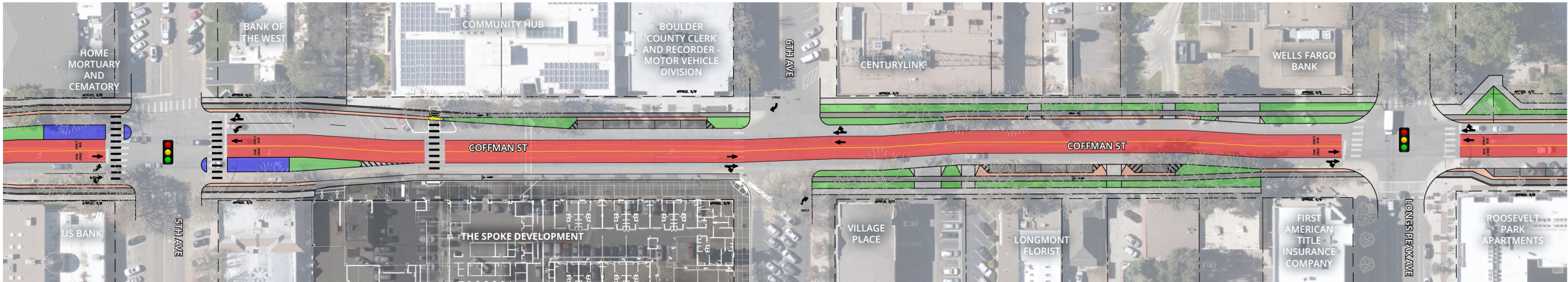
LEGEND

- TRANSIT LANE
- TRANSIT STOP
- SEPARATED BIKE LANE
- SIDEWALK
- HARDSCAPE
- LANDSCAPE AREA

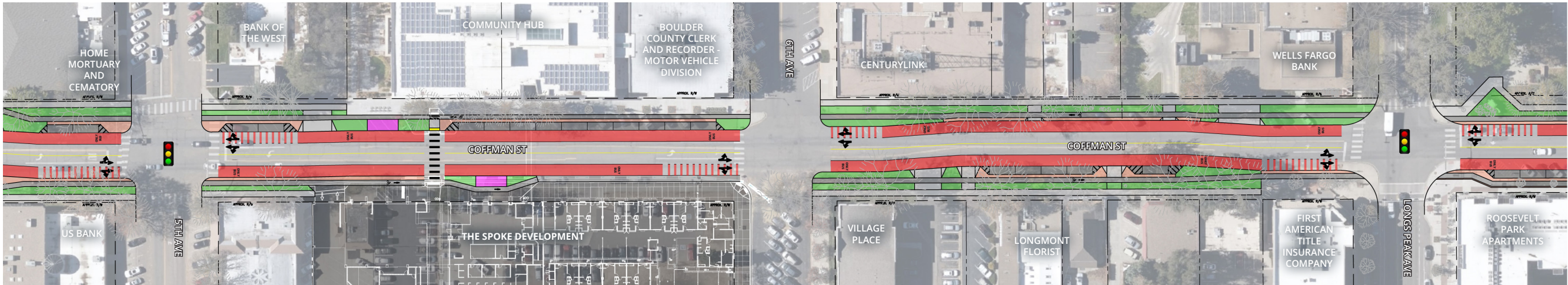


ALTERNATIVES COMPARISON - DRAFT

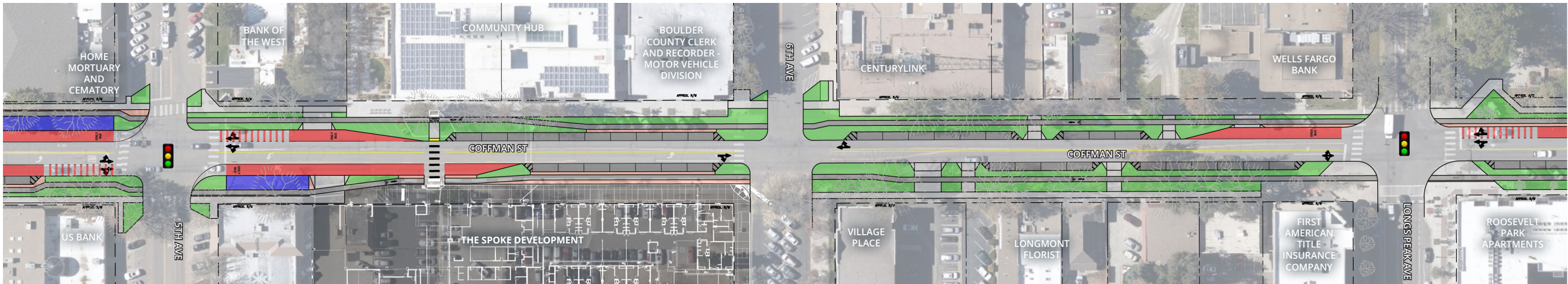
Coffman Street Busway - 5th Ave to Longs Peak Ave



CONCEPT ONE: Center Running Transit Alternative (Draft)



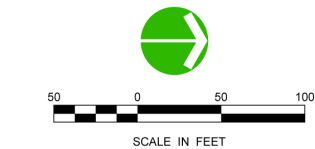
CONCEPT TWO: Side Running Transit Alternative (Draft)



CONCEPT THREE: Mixed Traffic Transit Alternative (Draft)

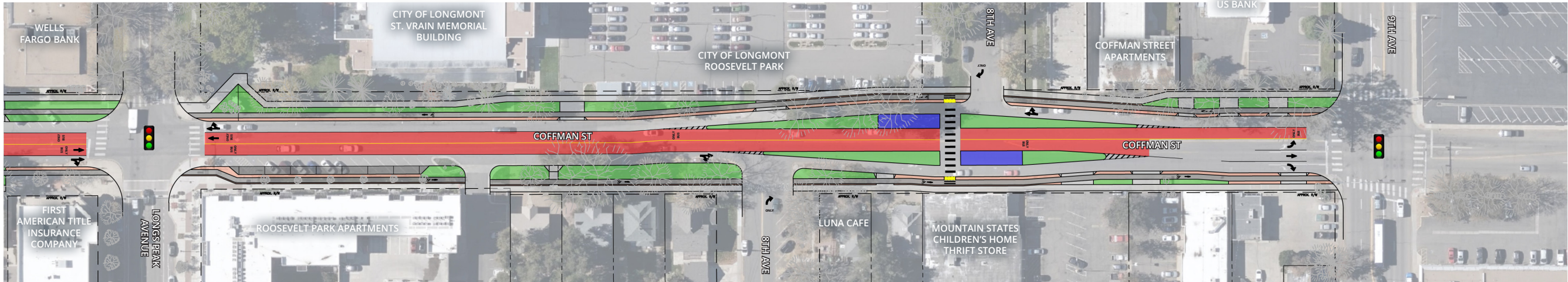
LEGEND

- TRANSIT LANE
- TRANSIT STOP
- SEPARATED BIKE LANE
- SIDEWALK
- HARDSCAPE
- LANDSCAPE AREA

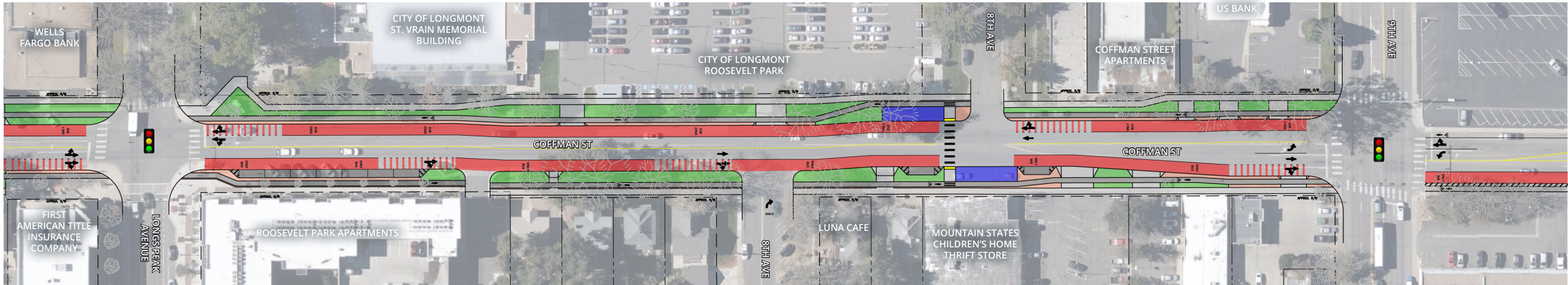


ALTERNATIVES COMPARISON - DRAFT

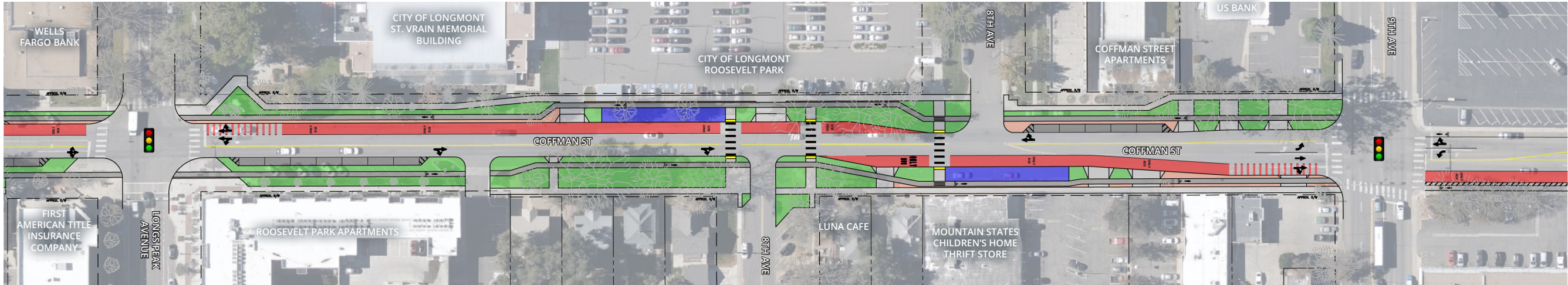
Coffman Street Busway - Longs Peak Ave to 9th Ave



CONCEPT ONE: Center Running Transit Alternative (Draft)



CONCEPT TWO: Side Running Transit Alternative (Draft)



CONCEPT THREE: Mixed Traffic Transit Alternative (Draft)

LEGEND

-  TRANSIT LANE
-  TRANSIT STOP
-  SEPARATED BIKE LANE
-  SIDEWALK
-  HARDSCAPE
-  LANDSCAPE AREA

