












Proposed Airport Influence Overlay Map Amendments

Airport Overlay Zones

-  Zone A
-  Zone B
-  Airport Influence Zone

Zoning

-  Residential-Rural (R-R)
-  Residential Single Family (R-SF)
-  Residential Mixed Neighborhood (R-MN)
-  Residential Multi-Family (R-MF)
-  Residential Mobile Home (R-MH)
-  Mixed-Use Neighborhood Center (MU-N)
-  Mixed-Use Regional Center (MU-R)
-  Mixed-Use Employment (MU-E)
-  Non-residential Primary Employment (N-PE)
-  Public (P)
-  Agriculture (A)

